




## Acknowledgement

HLURB would like to acknowledge the assistance of the following in the preparation of this Guidebook for their active participation in the various consultation workshops conducted nationwide:

-  **Local Government Units (LGUs)**, particularly the City Planning and Development Coordinators (CPDCs), Municipal Planning and Development Coordinators (MPDCs), and Provincial Planning and Development Coordinators (PPDCs). For the active participation of the Municipalities of Ormoc and Laurel.
-  **National Government Agencies** such as: Bureau of Soils and Water Management (BSWM), Department of Agrarian Reform (DAR), Department of Agriculture (DA), Department of Energy (DOE), Department of Environment and Natural Resources (DENR), Department of Interior and Local Government (DILG), Department of Public Works and Highways (DPWH), Department of Tourism (DOT), Environmental Management Bureau (EMB), Forest Management Bureau (FMB), Housing and Urban Development Coordinating Council (HUDCC), Land Management Bureau (LMB), League of Cities of the Philippines, Local Government Academy (LGA), Metro Manila Development Authority (MMDA), Mines and Geosciences Bureau (MBG), National Economic and Development Authority (NEDA), National Historical Institute (NHI), National Mapping and Resource Information Authority (NAMRIA), National Statistics Office (NSO), National Telecommunication Commission (NTC), National Transmission Corporation (Transco), Philippine National Police (PNP), Philippine, Atmospheric, Geophysical and Astronomical Services Administration (PAGASA), Commission on Population (POPCOM), Protected Areas and Wildlife Bureau (PAWB). Special thanks to Philippine Institute of Volcanology and Seismology (PHIVOLCS) for providing us with the aerial photos and digital data.
-  **Other Stakeholders** from the **Academe, Private Sector, Non-Governmental Organizations, Consultancy Firms, Professional Organizations**, namely: DARUMA Technologies, Inc., DRIM Consultancy Services, Far Eastern University - Center for Studies on the Urban Environment (FEU-SURE), FF Cruz & Co., Inc., GEODATA System Tech. Inc. (GSTI), Geodetic Engineers of the Philippines (GEP), Geo-Surveys & Mapping, Inc. (GSMI), GeoiDex, International Labour Organization (ASIST-AP), Manila Observatory, MAPUA Institute of Technology, Miriam College Foundation, National Center for Transportation Studies (NCTS), National College of Public Administration and Governance (NCPAG), NIKA Tech., Norconsult Management Services Phils., Inc., Palafox Associates, Philippine Institute of Environmental Planners (PIEP), Planning Resources Operations System (PROS Inc.), the UP School of Urban and Regional Planning (SURP), Sentro para sa Ikauunlad ng Katutubong Agham at Teknolohiya, Inc. (SIKAT), TAM Planners, Training Center for Applied Geodesy and Photogrammetry (TCAGP), UP Diliman - College of Architecture, UP Diliman - College of Geography, U.P. Planning and Development Research Foundation, Inc. (UP PLANADES), URBIS, World Wide Fund (WWF);

Special thanks to both Central and Regional Staffs of the Board for their kind cooperation in the provision of necessary inputs, comments and suggestions during the seemingly endless discussions.

Finally, we also would like to convey our sincere appreciation to those whose names may not appear in the list but have greatly contributed in the completion of this Guidebook.